

BY THE PRESIDENT OF THE PHILIPPINES

PROCLAMATION NO. 1621

CREATING AND DESIGNATING SEVERAL PARCELS OF LAND OF THE PRIVATE DOMAIN SITUATED AT BARANGAYS BUANOY AND ARPILI, BALAMBAN, PROVINCE OF CEBU TO FORM PART OF THE EXISTING WEST CEBU INDUSTRIAL PARK SPECIAL ECONOMIC ZONE PURSUANT TO REPUBLIC ACT NO. 7916 AS AMENDED BY REPUBLIC ACT NO. 8748

Pursuant to the powers vested in me under Republic Act No. 7916, otherwise known as the Special Economic Zone Act of 1995 as amended by Republic Act No. 8748 and upon recommendation of the Board of Directors of the Philippine Economic Zone Authority, **I, GLORIA MACAPAGAL-ARROYO**, President of the Philippines, do hereby create and designate, subject to the provisions of Republic Act No. 7916 as amended, its Implementing Rules and Regulations, and Resolution No. 96-405 dated 23 December 1996 of the Board of Directors of the Philippine Economic Zone Authority, several parcels of land located at Barangays Buanoy and Arpili, Balamban, Province of Cebu to form part of the existing West Cebu Industrial Park Special Economic Zone, with an aggregate area of **TWO HUNDRED FORTY FIVE THOUSAND ONE HUNDRED EIGHTY SIX (245,186) Square Meters**, more or less, as defined by the following technical description:


SK-07-000069

A parcel of land (of the Proposed Economic Zone, under SK-07-000069) situated in the Barrio of Buanoy, Municipality of Balamban, Province of Cebu, Island of Cebu.

Bounded on the SE., along lines 1-2-3-4 by Lot 1677; along line 4-5 by Lot 1678; along line 5-6 by Lot 1679; on the SW., & NW., along lines 6-7-8, with Environmental Protection (20.00 m. wide), by Tañon Strait; on the NE., along lines 8-9-10 by Lot 1675; and along line 10-1 by Lot 1674 of Balamban Cadastre PSC-19.

Beginning at a point marked "1" on plan being N. 29° 00' E., 357.18 m. from BBM No. 31, PSC-19, Balamban.

thence	S.	82	deg.	24'	W.,	14.24	m.	to point 2;
thence	S.	82	deg.	24'	W.,	14.87	m.	to point 3;
thence	S.	09	deg.	37'	W.,	28.47	m.	to point 4;
thence	S.	14	deg.	28'	W.,	18.06	m.	to point 5;
thence	S.	89	deg.	23'	W.,	2.80	m.	to point 6;
thence	N.	06	deg.	12'	W.,	25.85	m.	to point 7;
thence	N.	20	deg.	45'	E.,	53.33	m.	to point 8;
thence	S.	76	deg.	52'	E.,	20.16	m.	to point 9;
thence	S.	76	deg.	52'	E.,	1.41	m.	to point 10;
thence	S.	10	deg.	10'	E.,	21.57	m.	to point of



beginning, containing an area of **ONE THOUSAND ONE HUNDRED TWENTY FIVE (1,125) square meters**, more or less. All points referred to are indicated on the plan and marked on the ground by old points. Bearings true. Date of original survey November 1, 1929 – February 3, 1930, and that of the Sketch Plan prepared by Geodetic Engineer Francisco A. Enriquez on May 28, 2007 and approved on December 03, 2007.

SK-07-000073

A parcel of land (of the Proposed Economic Zone, under SK-07-000073) situated in the Barrio of Buanoy, Municipality of Balamban, Province of Cebu, Island of Cebu.

Bounded on point 1 by Lot 1623; on the NE., & NW., along lines 1-2-3-4-5-6-7-8-9 by Lot 1650-portion; on the SE., & NE., along lines 9-10-11 by Lot 1651; on the SE., NE., & SE., along lines 11-12-13-14-15-16-17-18 by Lot 1652; on the SE., along lines 18-19-20-21 by Lot 1662; on the SW., & SE., along lines 21-22-23 by Lot 1663; on the NW., & SW., along lines 23-24-25-26-1 by Lot 1642, all of PSC-19, Balamban.

Beginning at a point marked "1" on plan being N. 46° 53' E., 712.62 m. from BBM No. 31, PSC-19, Balamban.

thence	S.	71	deg.	76'	E.,	3.55	m.	to point 2;
thence	S.	78	deg.	09'	E.,	40.91	m.	to point 3;
thence	S.	75	deg.	15'	E.,	8.37	m.	to point 4;
thence	S.	84	deg.	38'	E.,	8.56	m.	to point 5;
thence	S.	89	deg.	10'	E.,	17.10	m.	to point 6;
thence	S.	81	deg.	08'	E.,	18.23	m.	to point 7;
thence	N.	03	deg.	01'	E.,	43.22	m.	to point 8;
thence	N.	64	deg.	49'	E.,	38.69	m.	to point 9;
thence	S.	03	deg.	01'	W.,	65.49	m.	to point 10;
thence	S.	71	deg.	54'	E.,	1.64	m.	to point 11;
thence	S.	05	deg.	27'	W.,	39.50	m.	to point 12;
thence	S.	03	deg.	42'	W.,	15.77	m.	to point 13;
thence	S.	03	deg.	42'	W.,	7.89	m.	to point 14;
thence	S.	09	deg.	19'	W.,	6.74	m.	to point 15;
thence	S.	05	deg.	54'	E.,	5.65	m.	to point 16;
thence	S.	08	deg.	44'	W.,	4.88	m.	to point 17;
thence	S.	01	deg.	14'	W.,	7.95	m.	to point 18;
thence	S.	68	deg.	34'	W.,	33.25	m.	to point 19;
thence	S.	61	deg.	28'	W.,	23.79	m.	to point 20;
thence	S.	76	deg.	45'	W.,	6.33	m.	to point 21;
thence	N.	70	deg.	01'	W.,	7.17	m.	to point 22;
thence	S.	76	deg.	05'	W.,	60.05	m.	to point 23;
thence	N.	14	deg.	45'	E.,	41.61	m.	to point 24;
thence	N.	23	deg.	58'	E.,	28.95	m.	to point 25;
thence	N.	34	deg.	53'	W.,	26.14	m.	to point 26;
thence	N.	07	deg.	59'	W.,	59.15	m.	to point of



beginning, containing an area of **FIFTEEN THOUSAND SIX HUNDRED SEVENTY TWO (15,672) Square Meters**, more or less. All points referred to are

indicated on the plan and marked on the ground by old PS cyl. conc. mons. 15 x 60 cms. Bearings true. Date of original survey November 1, 1929 – February 3, 1930, and that of the Sketch Plan prepared by Geodetic Engineer Francisco A. Enriquez on May 22-23, 2007 and approved on November 26, 2007.

SK-07-000078

A parcel of land (of the Proposed Economic Zone, under SK-07-000078) situated in the Barrio of Arpili, Municipality of Balamban, Province of Cebu, Island of Cebu.

Bounded on the SW., along lines 1-2-3 by Lot 1747; on the NW., along line 3-4, with Environmental Protection (20.00 m. wide), by Tañon Strait; on the NE., along lines 4-5-6 by Lot 1745; on the SE., along line 6-1 by Lot 1743 of Balamban Cadastre PSC-19.

Beginning at a point marked "1" on plan being S.38° 21' W., 371.15 m. from BBM No. 31, PSC-19, Balamban, Cadastre.

thence	N.	32	deg.	03'	W.,	208.11	m.	to point 2;
thence	N.	32	deg.	03'	W.,	20.61	m.	to point 3;
thence	N.	71	deg.	49'	E.,	30.00	m.	to point 4;
thence	S.	33	deg.	00'	E.,	20.69	m.	to point 5;
thence	S.	33	deg.	00'	E.,	198.89	m.	to point 6;
thence	S.	54	deg.	34'	W.,	32.87	m.	to point of

beginning, containing an area of **SIX THOUSAND NINE HUNDRED THIRTY SIX (6,936) Square Meters**, more or less. All points referred to are indicated on the plan and marked on the ground by old PS cyl. conc. mons. 15 x 60 cms. Bearings true. Date of original survey November 1, 1929 – February 3, 1930, and that of the Sketch Plan prepared by Geodetic Engineer Francisco A. Enriquez on June 26, 2007 and approved on December 12, 2007.

SK-07-000079

A parcel of land (of the Proposed Economic Zone, under SK-07-000079) situated in the Barrio of Arpili, Municipality of Balamban, Province of Cebu, Island of Cebu.

Bounded on the SW., along line 1-2 by Lot 1720; on the NW., along line 2-3 by Lot 1720; along lines 3-4-5 by Arpili Creek all of Balamban Cadastre PSC-19; on the NE., along lines 5-6-7-8-9, with Legal Easement (3.00 m. wide) by Arpili Creek; on the SE., along lines 9-10-11-12-1 by Provincial Road of Balamban Cadastre PSC-19.

Beginning at a point marked "1" on plan being S. 36° 06' W., 10.61 m. from BBM No. 30, PSC-19, Balamban.

thence	N.	48	deg.	02'	W.,	62.45	m.	to point 2;
thence	N.	43	deg.	50'	E.,	42.43	m.	to point 3;
thence	N.	33	deg.	37'	E.,	5.39	m.	to point 4;
thence	N.	33	deg.	37'	E.,	3.50	m.	to point 5;
thence	S.	25	deg.	20'	E.,	17.15	m.	to point 6;



thence	S.	10	deg.	10'	E.,	19.49	m.	to point 7;
thence	S.	06	deg.	27'	E.,	16.01	m.	to point 8;
thence	S.	59	deg.	09'	E.,	16.63	m.	to point 9;
thence	S.	31	deg.	49'	W.,	3.00	m.	to point 10;
thence	S.	31	deg.	49'	W.,	10.33	m.	to point 11;
thence	S.	62	deg.	58'	W.,	1.63	m.	to point 12;
thence	S.	36	deg.	06'	W.,	10.61	m.	to point of

beginning, containing an area of **TWO THOUSAND SEVENTY FIVE (2,075) Square Meters**, more or less. All points referred to are indicated on the plan and marked on the ground by old P.S. cyl. conc. mons. 15 x 60 cms. Bearings true. Date of original survey November 1, 1929 – February 3, 1930, and that of the Sketch Plan prepared by Geodetic Engineer Francisco A. Enriquez on June 27, 2007 and approved on November 5, 2007.

SK-07-000080

A parcel of land (of the Proposed Economic Zone, under SK-07-000080) situated in the Barrio of Arpili, Municipality of Balamban, Province of Cebu, Island of Cebu.

Bounded on the SW., along line 1-2 by Lot 1784; on the NW., along line 2-3 by Lot 1782; on the NE., along line 3-4 by Lot 1740; on the SE., along line 4-1 by Lot 1785, of Balamban Cadastre PSC-19.

Beginning at a point marked "1" on plan being N. 42° 05' W., 121.83 m. from BLLM No. 4, PSC-19, Balamban.

thence	N.	39	deg.	21'	W.,	112.38	m.	to point 2;
thence	N.	49	deg.	33'	E.,	97.43	m.	to point 3;
thence	S.	43	deg.	01'	E.,	111.89	m.	to point 4;
thence	S.	49	deg.	14'	W.,	104.60	m.	to point of

beginning, containing an area of **ELEVEN THOUSAND THREE HUNDRED TWENTY ONE (11,321) Square Meters**, more or less. All points referred to are indicated on the plan and marked on the ground by old P.S. cyl. conc. mons. 15 x 60 cms. Bearings true. Date of original survey November 1, 1929 – February 3, 1930, and that of the Sketch Plan prepared by Geodetic Engineer Francisco A. Enriquez on June 27, 2007 and approved on November 5, 2007.

SK-07-000081

A parcel of land (of the Proposed Economic Zone, under SK-07-000081) situated in the Barrio of Arpili, Municipality of Balamban, Province of Cebu, Island of Cebu.

Bounded on the SW., along line 1-2 by Lot 1763; on the NW., along line 2-3 by Lot 1757; on the NE., along lines 3-4-5 by Lot 1751; on the SE., along line 5-6 by Lot 1760; on the SW., along line 6-1 by Lot 1763 of Balamban Cadastre PSC-19.

Beginning at a point marked "1" on plan being N. 39° 01' W., 417.90 m. from BLLM No. 4, PSC-19, Balamban.



thence	N.	35	deg.	14'	W.,	13.26	m.	to point 2;
thence	N.	45	deg.	14'	E.,	62.31	m.	to point 3;
thence	S.	48	deg.	41'	E.,	4.29	m.	to point 4;
thence	S.	36	deg.	21'	E.,	26.40	m.	to point 5;
thence	S.	43	deg.	34'	W.,	63.94	m.	to point 6;
thence	N.	35	deg.	55'	W.,	19.40	m.	to point of

beginning, containing an area of **ONE THOUSAND NINE HUNDRED EIGHTY SIX (1,986) Square Meters**, more or less. All points referred to are indicated on the plan and marked on the ground by old P.S. cyl. conc. mons. 15 x 60 cms. Bearings true. Date of original survey November 1, 1929 – February 3, 1930, and that of the Sketch Plan prepared by Geodetic Engineer Francisco A. Enriquez on July 06, 2007 and approved on November 5, 2007.

SK-07-000082

A parcel of land (of the Proposed Economic Zone, under SK-07-000082) situated in the Barrio of Arpili, Municipality of Balamban, Province of Cebu, Island of Cebu.

Bounded on the SW., & SE., along lines 1-2-3-4 by Lot 1764; on the SW., along lines 4-5-6 by Lot 1778; on the NW., & SW., along lines 6-7-8-9 by Lot 1768; on the NW., along line 9-10 by Lot 1766; on the NE., & NW., along lines 10-11-12-13 by Lot 1754; on the SE., along line 13-14 by Lot 1751; along lines 14-15-16-1 by Lot 1756 of Balamban Cadastre PSC-19.

Beginning at a point marked "1" on plan being S. 59° 30' W., 634.74 m. from BBM No. 31, PSC-19, Balamban Cadastre.

thence	N.	39	deg.	15'	W.,	15.41	m.	to point 2;
thence	S.	38	deg.	18'	W.,	40.53	m.	to point 3;
thence	S.	33	deg.	24'	W.,	29.27	m.	to point 4;
thence	N.	21	deg.	37'	W.,	17.59	m.	to point 5;
thence	N.	38	deg.	55'	W.,	14.07	m.	to point 6;
thence	N.	28	deg.	19'	E.,	24.08	m.	to point 7;
thence	N.	14	deg.	46'	E.,	4.79	m.	to point 8;
thence	N.	03	deg.	49'	W.,	6.93	m.	to point 9;
thence	N.	65	deg.	27'	E.,	32.99	m.	to point 10;
thence	S.	40	deg.	34'	E.,	17.56	m.	to point 11;
thence	N.	51	deg.	56'	E.,	56.09	m.	to point 12;
thence	N.	87	deg.	12'	E.,	53.29	m.	to point 13;
thence	S.	35	deg.	24'	W.,	30.03	m.	to point 14;
thence	S.	78	deg.	28'	W.,	10.05	m.	to point 15;
thence	S.	70	deg.	34'	W.,	39.12	m.	to point 16;
thence	S.	56	deg.	08'	W.,	24.75	m.	to point of



beginning, containing an area of **FOUR THOUSAND TWO HUNDRED TWENTY ONE (4,221) Square Meters**, more or less. All points referred to are indicated on the plan and marked on the ground by old PS cyl. conc. mons. 15 x 60 cms. Bearings true. Date of original survey November 1, 1929 – February 3, 1930, and

that of the Sketch Plan prepared by Geodetic Engineer Francisco A. Enriquez on June 25, 2007 and approved on November 05, 2007.

SK-07-000083

A parcel of land (of the Proposed Economic Zone, under SK-07-000083) situated in the Barrio of Buanoy, Municipality of Balamban, Province of Cebu, Island of Cebu.

Bounded on the SE., along line 1-2 by Lot 1488; on the SW., along lines 2-3-4 by Lot 1491; on the NW., along line 4-5, with Environmental Protection (20.00 m. wide) by Tanon Strait; on the NE., along lines 5-6-7 by Lot 1472; on the SE., along line 7-8 by Lot 1475; along line 8-1 by Lot 1476 of Balamban Cadastre PSC-19.

Beginning at a point marked "1" on plan being S. 49° 59' W., 481.53m. from BBM No. 25, PSC-19, Balamban.

thence	S.	65	deg.	24'	W.,	55.97	m.	to point 2;
thence	N.	27	deg.	31'	W.,	18.06	m.	to point 3;
thence	N.	27	deg.	31'	W.,	20.00	m.	to point 4;
thence	N.	65	deg.	24'	E.,	46.71	m.	to point 5;
thence	S.	78	deg.	38'	E.,	34.05	m.	to point 6;
thence	S.	78	deg.	38'	E.,	29.15	m.	to point 7;
thence	S.	72	deg.	36'	W.,	8.09	m.	to point 8;
thence	S.	61	deg.	59'	W.,	31.99	m.	to point of


beginning, containing an area of **TWO THOUSAND SIX HUNDRED NINETY TWO (2,692) Square Meters**, more or less. All points referred to are indicated on the plan and marked on the ground by old PS cyl. conc. mons. 15 x 60 cms. Bearings true. Date of original survey November 1, 1929 – February 3, 1930, and that of the Sketch Plan prepared by Geodetic Engineer Francisco A. Enriquez on June 28, 2007 and approved on November 05, 2007.

SK-07-000084

A parcel of land (of the Proposed Economic Zone, under SK-07-000084) situated in the Barrio of Buanoy, Municipality of Balamban, Province of Cebu, Island of Cebu.

Bounded on the NE., along lines 1-2-3-4-5-6 by Lot 1527; on the SE., along line 6-7 by Lot 1525; on the SW., & SE., 7-8-9-10 by Lot 1530; on the SW., along lines 10-11-1, with Environmental Protection (20.00 m. wide), by Tañon Strait of Balamban Cadastre PSC-19.

Beginning at a point marked "1" on plan being S. 54° 21' W., 1,033.40 m. from BBM No. 25, PSC-19, Balamban.



thence	S.	75	deg.	58'	E.,	24.48	m.	to point 2;
thence	S.	75	deg.	58'	E.,	15.54	m.	to point 3;
thence	S.	71	deg.	20'	E.,	31.18	m.	to point 4;
thence	S.	51	deg.	18'	E.,	33.16	m.	to point 5;
thence	S.	86	deg.	33'	E.,	18.41	m.	to point 6;



thence	S.	28	deg.	17'	W.,	43.99	m.	to point 7;
thence	N.	71	deg.	13'	W.,	16.79	m.	to point 8;
thence	S.	71	deg.	54'	W.,	29.21	m.	to point 9;
thence	S.	71	deg.	54'	W.,	20.09	m.	to point 10;
thence	N.	12	deg.	43'	W.,	37.30	m.	to point 11;
thence	N.	21	deg.	10'	W.,	57.67	m.	to point of

beginning, containing an area of **FIVE THOUSAND THREE HUNDRED SIXTY SIX (5,366) Square Meters**, more or less. All points referred to are indicated on the plan and marked on the ground by old points. Bearings true. Date of original survey November 1, 1929 – February 3, 1930, and that of the Sketch Plan prepared by Geodetic Engineer Francisco A. Enriquez on July 03, 2007 and approved on November 06, 2007.

SK-07-000085

A parcel of land (of the Proposed Economic Zone, under SK-07-000085) situated in the Barrio of Buanoy, Municipality of Balamban, Province of Cebu, Island of Cebu.

Bounded on the SW., along line 1-2 by Lot 1559; on the NW., along line 2-3 by Lot 1593; on the NE., along line 3-4 by Lot 1559; on the NE., & NW., along lines 4-5-6 by Lot 1594-portion; on the SE., along line 6-7 by Provincial Road (15.00 m. wide); on the SW., along line 7-1 by Lot 1594 of Balamban Cadastre PSC-19.

Beginning at a point marked "1" on plan being S. 34° 21' W., 841.42 m. from BBM No. 26, PSC-19, Balamban Cadastre.


thence	N.	71	deg.	23'	W.,	41.14	m.	to point 2;
thence	N.	18	deg.	45'	E.,	19.44	m.	to point 3;
thence	S.	71	deg.	23'	E.,	40.97	m.	to point 4;
thence	S.	71	deg.	24'	E.,	169.00	m.	to point 5;
thence	N.	67	deg.	48'	E.,	11.44	m.	to point 6;
thence	S.	23	deg.	26'	W.,	27.02	m.	to point 7;
thence	N.	71	deg.	24'	W.,	175.26	m.	to point of

beginning, containing an area of **FOUR THOUSAND TWO HUNDRED FIFTY THREE (4,253) Square Meters**, more or less. All points referred to are indicated on the plan and marked on the ground by old PS cyl. conc. mons. 15 x 40 cms.. Bearings true. Date of original survey November 1, 1929 – February 3, 1930, and that of the Sketch Plan prepared by Geodetic Engineer Francisco A. Enriquez on June 09, 2007 and approved on December 04, 2007.

SK-07-000086

A parcel of land (of the Proposed Economic Zone, under SK-07-000086) situated in the Barrio of Buanoy, Municipality of Balamban, Province of Cebu, Island of Cebu.

Bounded on the NE., along line 1-2 by Lot 1543; on the NE., SE., & NE., along lines 2-3-4-5, by Lot 1551; on the SE., along line 5-6 by Lot 1549; on the SW., along line 6-7 by Lot 1550; on the NW., & SW., along lines 7-8-9 by Lot 1547; on the SW.,₇



along lines 9-10-11 by Lot 1545; on the NW., & NE., along lines 11-12-1 by Lot 1542 of Balamban Cadastre PSC-19.

Beginning at a point marked "1" on plan being S. 33° 30' W., 892.00 m. from BBM No. 25, PSC-19, Balamban.

thence	S.	50	deg.	00'	E.,	54.25	m.	to point 2;
thence	S.	10	deg.	54'	E.,	1.35	m.	to point 3;
thence	S.	32	deg.	26'	W.,	43.52	m.	to point 4;
thence	S.	16	deg.	51'	E.,	2.52	m.	to point 5;
thence	S.	13	deg.	44'	W.,	43.37	m.	to point 6;
thence	N.	80	deg.	06'	W.,	26.31	m.	to point 7;
thence	N.	09	deg.	28'	E.,	64.09	m.	to point 8;
thence	N.	32	deg.	16'	W.,	21.97	m.	to point 9;
thence	N.	54	deg.	19'	W.,	3.58	m.	to point 10;
thence	N.	41	deg.	36'	W.,	18.92	m.	to point 11;
thence	N.	31	deg.	44'	E.,	30.41	m.	to point 12;
thence	S.	58	deg.	18'	E.,	20.78	m.	to point of

beginning, containing an area of **FOUR THOUSAND FIVE HUNDRED TWELVE (4,512) Square Meters**, more or less. All points referred to are indicated on the plan and marked on the ground by old PS cyl. conc. mons. 15 x 60 cms. Bearings true. date of original survey November 1, 1929 – February 3, 1930, and that of the Sketch Plan prepared by Geodetic Engineer Francisco A. Enriquez on July 05, 2007 and approved on November 05, 2007.

SK-07-000087

A parcel of land (of the Proposed Economic Zone, under SK-07-000087) situated in the Barrio of Buanoy, Municipality of Balamban, Province of Cebu, Island of Cebu.

Bounded on the NE., along line 1-2 by Lot 1688; on the SE., along lines 2-3-4-5 by Lot 1696; on the SW., along line 5-6 by Lot 1692; along line 6-7 by Lot 1691; on point 7 by Lot 1683; on the NW., along line 7-1 by Lot 1689 of Balamban Cadastre PSC-19.

Beginning at a point marked "1" on plan being N. 12° 18' W., 416.47 m. from BBM No. 30, PSC-19, Balamban.

thence	S.	64	deg.	07'	E.,	46.98	m.	to point 2;
thence	S.	21	deg.	21'	W.,	17.72	m.	to point 3;
thence	S.	08	deg.	39'	W.,	89.17	m.	to point 4;
thence	S.	38	deg.	02'	W.,	17.20	m.	to point 5;
thence	N.	57	deg.	51'	W.,	17.07	m.	to point 6;
thence	N.	75	deg.	46'	W.,	34.97	m.	to point 7;
thence	N.	16	deg.	48'	E.,	126.44	m.	to point of



beginning, containing an area of **SIX THOUSAND TWO HUNDRED FOURTEEN (6,214) Square Meters**, more or less. All points referred to are indicated on the plan and marked on the ground by old PS cyl. conc. mons. 15 x 60 cms.. Bearings

true. date of original survey November 1, 1929 – February 3, 1930, and that of the Sketch Plan prepared by Geodetic Engineer Francisco A. Enriquez on July 4, 2007 and approved on December 03, 2007.

SK-07-000090

A parcel of land (of the Proposed Economic Zone, under SK-07-000090) situated in the Barrio of Buanoy, Municipality of Balamban, Province of Cebu, Island of Cebu.

Bounded on the SE., along line 1-2 by Lot 1667; along line 2-3 by Lot 1668; on the NW., & NE., along lines 3-4-5 by Lot 1640; on the NE., along line 5-1 by Lot 1642 of Balamban Cadastre PSC-19.

Beginning at a point marked "1" on plan being N. 55° 46'E., 559.55 m. from BBM No. 31, PSC-19, Balamban.

thence	S.	64	deg.	56'	W.,	44.54	m.	to point 2;
thence	S.	65	deg.	06'	W.,	12.47	m.	to point 3;
thence	N.	38	deg.	26'	E.,	48.52	m.	to point 4;
thence	S.	63	deg.	46'	E.,	3.08	m.	to point 5;
thence	S.	56	deg.	13'	E.,	22.54	m.	to point of

beginning, containing an area of **SIX HUNDRED TWENTY THREE (623) Square Meters**, more or less. All points referred to are indicated on the plan and marked on the ground by old P.S. cyl. conc. mons. 15 x 60 cms. Bearings true. Date of original survey November 1, 1929 – February 3, 1930, and that of the Sketch Plan prepared by Geodetic Engineer Francisco A. Enriquez on June 09, 2007 and approved on November 5, 2007.


SK-07-000091

A parcel of land (of the Proposed Economic Zone, under SK-07-000091) situated in the Barrio of Arpili, Municipality of Balamban, Province of Cebu, Island of Cebu.

Bounded on the NE., & NW., along lines 1-2-3-4 by Lot 1781; on the SE., along line 4-5 by Lot 1784; on the SW., along line 5-6 by Lot 1779; on the NW., along line 6-7 by Lot 1778; along lines 7-8-9 by Lot 1763; on the NE., along line 9-10 by Lot 1761; on the SE., along line 10-11 by Lot 1782; along line 11-1 by Lot 1781 of Balamban Cadastre PSC-19.

Beginning at a point marked "1" on plan being N. 53° 04' W., 350.98 m. from BLLM No. 4, PSC-19, Balamban.

thence	S.	49	deg.	53'	E.,	51.12	m.	to point 2;
thence	S.	61	deg.	22'	E.,	20.05	m.	to point 3;
thence	N.	59	deg.	26'	E.,	9.95	m.	to point 4;
thence	S.	28	deg.	18'	W.,	31.14	m.	to point 5;
thence	N.	72	deg.	33'	W.,	98.23	m.	to point 6;
thence	N.	14	deg.	08'	E.,	39.87	m.	to point 7;
thence	N.	83	deg.	03'	E.,	7.93	m.	to point 8;



thence	N.	34	deg.	13'	E.,	66.17	m.	to point 9;
thence	S.	61	deg.	10'	E.,	28.32	m.	to point 10;
thence	S.	29	deg.	25'	W.,	17.39	m.	to point 11;
thence	S.	42	deg.	47'	W.,	41.01	m.	to point of

beginning, containing an area of **FIVE THOUSAND FOUR HUNDRED THREE (5,403) Square Meters**, more or less. All points referred to are indicated on the plan and marked on the ground by old PS cyl. conc. mons. 15 x 60 cms. Bearings true. date of original survey November 1, 1929 – February 3, 1930, and that of the Sketch Plan prepared by Geodetic Engineer Francisco A. Enriquez on July 14, 2007 and approved on November 05, 2007.

SK-07-000092

A parcel of land (of the Proposed Economic Zone, under SK-07-000092) situated in the Barrio of Arpili, Municipality of Balamban, Province of Cebu, Island of Cebu.

Bounded on the SE., along lines 1-2-3 by Lot 1735; on the NW., SW., NW., & SW., along lines 3-4-5-6-7-8-9-10-11 by Lot 1736; on the N., NW., NE., & SE., along lines 11-12-13-14-15 by Lot 1733; on the SE., along line 15-1 by Lot 1735 of Balamban Cadastre PSC-19.

Beginning at a point marked "1" on plan being S. 70° 42' W., 391.46 m. from BBM No. 30, PSC-19, Balamban Cadastre.

thence	S.	83	deg.	38'	W.,	26.00	m.	to point 2;
thence	S.	86	deg.	41'	W.,	68.06	m.	to point 3;
thence	N.	10	deg.	42'	E.,	5.71	m.	to point 4;
thence	N.	19	deg.	11'	E.,	12.70	m.	to point 5;
thence	N.	29	deg.	47'	W.,	12.74	m.	to point 6;
thence	N.	05	deg.	25'	W.,	5.72	m.	to point 7;
thence	N.	45	deg.	45'	E.,	8.66	m.	to point 8;
thence	N.	14	deg.	36'	E.,	32.64	m.	to point 9;
thence	N.	30	deg.	14'	E.,	13.26	m.	to point 10;
thence	N.	36	deg.	32'	W.,	3.12	m.	to point 11;
thence				Due East		47.54	m.	to point 12;
thence	N.	21	deg.	55'	E.,	21.60	m.	to point 13;
thence	S.	62	deg.	47'	E.,	85.65	m.	to point 14;
thence	S.	17	deg.	02'	W.,	10.45	m.	to point 15;
thence	S.	46	deg.	24'	W.,	72.54	m.	to point of

beginning, containing an area of **TEN THOUSAND TWO HUNDRED FIFTY TWO (10,252) Square Meters**, more or less. All points referred to are indicated on the plan and marked on the ground by old points. Bearings true. Date of original survey November 1, 1929 – February 3, 1930, and that of the Sketch Plan prepared by Geodetic Engineer Francisco A. Enriquez on July 14, 2007 and approved on December 12, 2007.



SK-07-000093



A parcel of land (of the Proposed Economic Zone, under SK-07-000093) situated in the Barrio of Arpili, Municipality of Balamban, Province of Cebu, Island of Cebu.

Bounded on the NE., & SE., along lines 1-2-3-4 by Lot 1722; on the NW., & SW., along lines 4-5-6, by Lot 1733; on the NE., along line 6-7 by Lot 1724; along line 7-1 by Lot 1722 of Balamban Cadastre PSC-19.

Beginning at a point marked "1" on plan being S. 85° 29' W., 104.52 m. from BBM No. 30, PSC-19, Balamban.

thence	S.	21	deg.	19'	E.,	11.48	m.	to point 2;
thence	S.	21	deg.	31'	W.,	23.92	m.	to point 3;
thence	S.	43	deg.	49'	W.,	26.53	m.	to point 4;
thence	N.	32	deg.	31'	E.,	38.00	m.	to point 5;
thence	N.	35	deg.	07'	W.,	41.62	m.	to point 6;
thence	S.	57	deg.	21'	E.,	4.40	m.	to point 7;
thence	S.	62	deg.	57'	E.,	25.59	m.	to point of

beginning, containing an area of **FOUR HUNDRED SIXTY SIX (466) Square Meters**, more or less. All points referred to are indicated on the plan and marked on the ground by old points. Bearings true. Date of original survey November 1, 1929 – February 3, 1930, and that of the Sketch Plan prepared by Geodetic Engineer Francisco A. Enriquez on July 16, 2007 and approved on November 06, 2007.

SK-07-000094

A parcel of land (of the Proposed Economic Zone, under SK-07-000094) situated in the Barrio of Buanoy, Municipality of Balamban, Province of Cebu, Island of Cebu.

Bounded on the SE., along lines 1-2 by Lot 1408; on the SW., NW., & SW., along lines 2-3-4-5-6-7-8-9-10 by Lot 1407; on the NW., along lines 10-11-12 by Lot 1406; all of Balamban Cadastre PSC-19; on the NE., along lines 12-13-14, with Legal Easement (3.00 m. wide) by Abucayan River; on the SE., along lines 14-15-1 by Lot 1404 of Balamban Cadastre PSC-19.

Beginning at a point marked "1" on plan being S. 73° 50' W., 132.49 m. from BBM No. 26, PSC-19, Balamban.

thence	S.	39	deg.	21'	W.,	37.99	m.	to point 2;
thence	N.	26	deg.	04'	W.,	15.21	m.	to point 3;
thence	N.	17	deg.	22'	W.,	37.06	m.	to point 4;
thence	N.	28	deg.	16'	W.,	12.69	m.	to point 5;
thence	N.	35	deg.	25'	W.,	20.60	m.	to point 6;
thence	N.	52	deg.	48'	W.,	21.27	m.	to point 7;
thence	N.	27	deg.	59'	E.,	39.08	m.	to point 8;
thence	N.	79	deg.	46'	W.,	70.61	m.	to point 9;
thence	N.	62	deg.	46'	W.,	7.00	m.	to point 10;
thence	N.	27	deg.	12'	E.,	69.96	m.	to point 11;
thence	N.	27	deg.	12'	E.,	3.18	m.	to point 12;
thence	S.	43	deg.	54'	E.,	74.65	m.	to point 13;



thence	S.	32	deg.	25'	E.,	121.67	m.	to point 14;
thence	S.	40	deg.	17'	W.,	3.14	m.	to point 15;
thence	S.	40	deg.	27'	W.,	22.13	m.	to point of

beginning, containing an area of **NINE THOUSAND SIX HUNDRED FOUR (9,604) Square Meters**, more or less. All points referred to are indicated on the plan and marked on the ground by old points. Bearings true. Date of original survey November 1, 1929 – February 3, 1930, and that of the Sketch Plan prepared by Geodetic Engineer Francisco A. Enriquez on June 28, 2007 and approved on October 1, 2007.

SK-07-000095

A parcel of land (of the Proposed Economic Zone, under SK-07-000095) situated in the Barrio of Arpili, Municipality of Balamban, Province of Cebu, Island of Cebu.

Bounded on the SE., NW., & NE., along lines 1-2-3-4-5-6-7 by Lot 1788; on the SE., along lines 7-8-9 by Provincial Road (15.00 m. wide); on the SW., along lines 9-10-11-12-13-14 by Lot 1811; on the NW., & SW., along lines 14-15-16-17 by Lot 1810; on the NW., along line 17-18 by Lot 1807; on the NE., along line 18-19 by Lot 1778; on the SE., along line 19-20 by Lot 1805; along line 20-21 by Lot 1804; on the SE., & NE., along lines 21-22-23 by Lot 1803; on the SE., along line 23-24 by Lot 1796; along line 24-25 by Lot 1797; on the SW., & SE., along lines 25-26-27 by Lot 1801; on the SE., & NE., along lines 27-28-29 by Lot 1800; on the NE., NW., & SW., along lines 29-30-31-32-33-34-35 by Lot 1799; on the NW., along line 35-36 by Lot 1800; along line 36-37 by Lot 1801; on the NE., & NW., along lines 37- 38-39 by Lot 1797; on the NW., along line 39-40 by Lot 1796; on the NW., & SW., along lines 40-41-42 by Lot 1795; on the NW., along line 42-43 by Lot 1804; on the NE., NW., NE., NW., & SW., along lines 43-44-45-46-47-48 by Lot 1793; on the SW., along line 48-49 by Lot 1805; on the NW., along line 49-50 by Lot 1778; on the NE., along line 50-51 by Lot 1779; on the NE., SE., & NE., along lines 51-52-53-54-55 by Lot 1784; on the NE., along line 55-56 by Lot 1785; on the SE., along line 56-57 by Lot 1788; on the SW., SE., & NE., along lines 57-58-59-1 by Lot 1789-B, all of PSC-19, Balamban Cadastre.

Beginning at a point marked "1" on plan being S. 64° 49' W., 159.57 m. from BLLM No. 4, PSC-19, Balamban Cadastre.

thence	S.	42	deg.	56'	W.,	14.01	m.	to point 2;
thence	S.	43	deg.	15'	W.,	22.35	m.	to point 3;
thence	N.	81	deg.	39'	E.,	14.24	m.	to point 4;
thence	S.	81	deg.	42'	E.,	14.28	m.	to point 5;
thence	S.	40	deg.	05'	E.,	23.62	m.	to point 6;
thence	S.	47	deg.	47'	E.,	8.47	m.	to point 7;
thence	S.	42	deg.	08'	W.,	239.73	m.	to point 8;
thence	S.	38	deg.	30'	W.,	182.07	m.	to point 9;
thence	N.	50	deg.	55'	W.,	58.99	m.	to point 10;
thence	N.	35	deg.	53'	W.,	88.89	m.	to point 11;
thence	N.	42	deg.	25'	W.,	35.95	m.	to point 12;
thence	N.	52	deg.	38'	W.,	25.16	m.	to point 13;



thence	N.	59	deg.	47'	W.,	86.13	m.	to point 14;
thence	N.	23	deg.	58'	E.,	50.94	m.	to point 15;
thence	N.	03	deg.	42'	E.,	42.72	m.	to point 16;
thence	N.	24	deg.	20'	W.,	117.04	m.	to point 17;
thence	N.	54	deg.	37'	E.,	191.01	m.	to point 18;
thence	S.	62	deg.	19'	E.,	71.01	m.	to point 19;
thence	S.	39	deg.	46'	W.,	38.25	m.	to point 20;
thence	S.	38	deg.	32'	W.,	37.62	m.	to point 21;
thence	S.	38	deg.	53'	W.,	41.10	m.	to point 22;
thence	S.	49	deg.	21'	W.,	81.38	m.	to point 23;
thence	S.	41	deg.	58'	W.,	18.00	m.	to point 24;
thence	S.	40	deg.	31'	W.,	18.08	m.	to point 25;
thence	N.	39	deg.	54'	W.,	81.56	m.	to point 26;
thence	S.	38	deg.	39'	W.,	26.16	m.	to point 27;
thence	S.	40	deg.	14'	W.,	23.54	m.	to point 28;
thence	S.	25	deg.	47'	E.,	45.51	m.	to point 29;
thence	S.	17	deg.	26'	E.,	19.32	m.	to point 30;
thence	S.	24	deg.	12'	E.,	46.39	m.	to point 31;
thence	S.	38	deg.	21'	E.,	22.81	m.	to point 32;
thence	S.	45	deg.	23'	E.,	16.45	m.	to point 33;
thence	N.	45	deg.	58'	E.,	32.73	m.	to point 34;
thence	N.	48	deg.	42'	W.,	61.76	m.	to point 35;
thence	N.	39	deg.	24'	E.,	23.63	m.	to point 36;
thence	N.	38	deg.	10'	E.,	15.76	m.	to point 37;
thence	S.	42	deg.	43'	E.,	67.89	m.	to point 38;
thence	N.	47	deg.	39'	E.,	31.12	m.	to point 39;
thence	N.	48	deg.	15'	E.,	35.95	m.	to point 40;
thence	N.	47	deg.	28'	E.,	36.79	m.	to point 41;
thence	N.	51	deg.	23'	W.,	76.92	m.	to point 42;
thence	N.	44	deg.	28'	E.,	30.32	m.	to point 43;
thence	S.	45	deg.	12'	E.,	12.05	m.	to point 44;
thence	N.	44	deg.	34'	E.,	7.51	m.	to point 45;
thence	S.	48	deg.	05'	E.,	66.11	m.	to point 46;
thence	N.	47	deg.	54'	E.,	32.47	m.	to point 47;
thence	N.	42	deg.	04'	W.,	103.75	m.	to point 48;
thence	N.	44	deg.	32'	W.,	26.85	m.	to point 49;
thence	N.	19	deg.	36'	E.,	128.57	m.	to point 50;
thence	S.	72	deg.	47'	E.,	122.97	m.	to point 51;
thence	S.	36	deg.	09'	E.,	42.91	m.	to point 52;
thence	S.	31	deg.	01'	E.,	13.00	m.	to point 53;
thence	S.	77	deg.	41'	W.,	3.14	m.	to point 54;
thence	S.	27	deg.	59'	E.,	59.26	m.	to point 55;
thence	S.	48	deg.	47'	E.,	54.64	m.	to point 56;
thence	S.	42	deg.	56'	W.,	25.10	m.	to point 57;
thence	N.	50	deg.	50'	W.,	14.42	m.	to point 58;
thence	S.	43	deg.	04'	W.,	10.47	m.	to point 59;
thence	S.	51	deg.	19'	E.,	14.45	m.	to point of



beginning, containing an area of **ONE HUNDRED THIRTY NINE THOUSAND SIX HUNDRED TWO (139,602) Square Meters**, more or less. All points

referred to are indicated on the plan and marked on the ground by PS cyl. conc. mons. 15 x 60 cms. Bearings true. Date of original survey November 1, 1929 – February 3, 1930, and that of the Sketch Plan prepared by Geodetic Engineer Francisco A. Enriquez on July 11-12, 2007 and approved on January 16, 2008.

SK-07-000096

A parcel of land (of the Proposed Economic Zone, under SK-07-000096) situated in the Barrio of Arpili, Municipality of Balamban, Province of Cebu, Island of Cebu.

Bounded on the SE., & SW., along line 1-2-3-4-5 by Lot 1740; on the NW., & NE., along lines 5-6-7-8 by Lot 1742; on the NE., along line 8-1 by Lot 1736 of Balamban Cadastre PSC-19.

Beginning at a point marked "1" on plan being S. 19° 06' W., 490.87 m. from BBM No. 31, PSC-19, Balamban.

thence	S.	50	deg.	51'	W.,	60.76	m.	to point 2;
thence	N.	32	deg.	45'	W.,	36.12	m.	to point 3;
thence	S.	80	deg.	41'	W.,	4.63	m.	to point 4;
thence	N.	36	deg.	18'	W.,	31.11	m.	to point 5;
thence	N.	68	deg.	52'	E.,	3.02	m.	to point 6;
thence	N.	52	deg.	27'	E.,	63.97	m.	to point 7;
thence	S.	44	deg.	20'	E.,	15.15	m.	to point 8;
thence	S.	29	deg.	15'	E.,	52.23	m.	to point of

beginning, containing an area of **FOUR THOUSAND THREE HUNDRED SIXTY SIX (4,366) Square Meters**, more or less. All points referred to are indicated on the plan and marked on the ground by old PS cyl. conc. mons. 15 x 60 cms.. Bearings true. Date of original survey November 1, 1929 – February 3, 1930, and that of the Sketch Plan prepared by Geodetic Engineer Francisco A. Enriquez on July 15, 2007 and approved on November 06, 2007.

SK-07-000098

A parcel of land (of the Proposed Economic Zone, under SK-07-000098) situated in the Barrio of Arpili, Municipality of Balamban, Province of Cebu, Island of Cebu.

Bounded on the NE., along line 1-2-3 by Lot 1746; on the SE., along line 3-4 by Lot 1743; on the SW., along lines 4-5-6 by Lot 1748, all of Balamban Cadastre PSC-19; on the SW., along line 6-1, Environmental Protection (20.00 m. wide), by Tañon Strait.

Beginning at a point marked "1" on plan being S. 74° 33' W., 364.85 m. from BBM No. 25, PSC-19, Balamban.

thence	S.	32	deg.	03'	E.,	20.30	m.	to point 2;
thence	S.	32	deg.	03'	E.,	208.42	m.	to point 3;
thence	S.	54	deg.	00'	W.,	22.60	m.	to point 4;
thence	N.	33	deg.	01'	W.,	214.52	m.	to point 5;



thence	N.	33	deg.	01'	W.,	20.36	m.	to point 6;
thence	N.	67	deg.	46'	E.,	26.92	m.	to point of

beginning, containing an area of **FIVE THOUSAND SIX HUNDRED EIGHTY FOUR (5,684) Square Meters**, more or less. All points referred to are indicated on the plan and marked on the ground by old points. Bearings true. Date of original survey June 1, 1929 – September 1929, and that of the Sketch Plan prepared by Geodetic Engineer Francisco A. Enriquez on July 15, 2007 and approved on March 11, 2008.

SK-07-000099

A parcel of land (of the Proposed Economic Zone, under SK-07-000099) situated in the Barrio of Buanoy, Municipality of Balamban, Province of Cebu, Island of Cebu.

Bounded on the SE., along line 1-2 by Lot 1486; on the SW., along lines 2-3-4 by Lot 1491; on the NW., SW., & NE., along lines 4-5-6-1 by Lot 1488, of Balamban Cadastre PSC-19.

Beginning at a point marked "1" on plan being S. 40° 50' W., 501.95 m. from BBM No. 25, PSC-19, Balamban.

thence	S.	35	deg.	05'	W.,	39.45	m.	to point 7;
thence	N.	70	deg.	12'	W.,	30.61	m.	to point 8;
thence	N.	20	deg.	05'	W.,	27.56	m.	to point 9;
thence	N.	43	deg.	32'	E.,	26.65	m.	to point 10;
thence	N.	40	deg.	40'	W.,	34.49	m.	to point 11;
thence	S.	52	deg.	46'	E.,	81.70	m.	to point of

beginning, containing an area of **TWO THOUSAND TWO HUNDRED SEVENTY TWO (2,272) Square Meters**, more or less. All points referred to are indicated on the plan and marked on the ground by old points. Bearings true. Date of original survey June 1, 1929 – September 1929, and that of the Sketch Plan prepared by Geodetic Engineer Francisco A. Enriquez on July 15, 2007 and approved on February 7, 2008.

SK-07-000100

A parcel of land (of the Proposed Economic Zone, under SK-07-000100) situated in the Barrio of Buanoy, Municipality of Balamban, Province of Cebu, Island of Cebu.

Bounded on the NE., along line 1-2 by Lot 1510; along line 2-3 by Lot 1491; on the SW., along line 3-4 by Lot 1508; on the NW., along line 4-1 by Lot 1511 of Balamban Cadastre PSC-19.

Beginning at a point marked "1" on plan being S. 57° 19' W., 765.82 m. from BBM No. 25, PSC-19, Balamban.

thence	S.	86	deg.	19'	E.,	72.86	m.	to point 2;
thence	S.	03	deg.	30'	E.,	10.15	m.	to point 3;



thence N. 82 deg. 11' W., 74.16 m. to point 4;
thence N. 01 deg. 42' E., 4.73 m. to point of

beginning, containing an area of **FIVE HUNDRED FORTY ONE (541) Square Meters**, more or less. All points referred to are indicated on the plan and marked on the ground by old points. Bearings true. Date of original survey June 1-September 1929, and that of the Sketch Plan prepared by Geodetic Engineer Francisco A. Enriquez on June 27, 2007 and approved on February 1, 2008.

IN WITNESS THEREOF, I have hereunto set my hand and caused the seal of the Republic of the Philippines to be affixed hereto.

Done in the City of Manila, this *9th* day of *September*, in the year of our Lord, Two Thousand and Eight.

Francisco A. Enriquez



By the President:

Eduardo R. Ermita
EDUARDO R. ERMITA
Executive Secretary

